

Trace Diagram

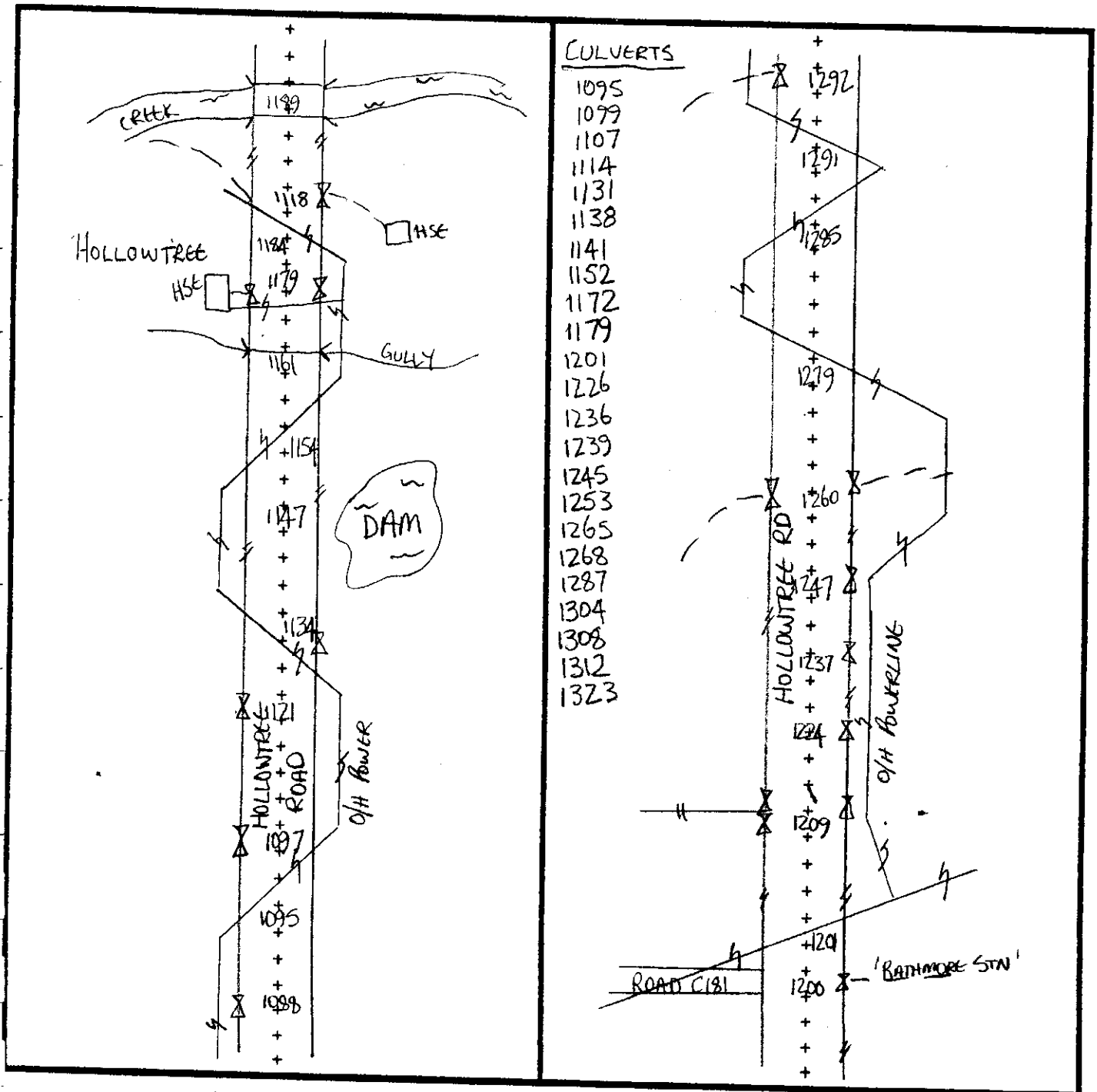
Job No. 2001-003

Seismic Line TC

Client: Great South Lands Minerals Limited
Project: 2001 Northern Midlands Seismic Survey
Seismic Contractors: Trace Energy Services Pty. Ltd.

Stn Interval 25 m
Shooting Direction

From STN 1088 To STN 1292
West to East / ~~South to North~~



Wilson Survey Group P/L

Exploration, Mining and Engineering Surveyors
Specialising in Real Time GPS Applications

Page.....of Pages.....

Trace Diagram

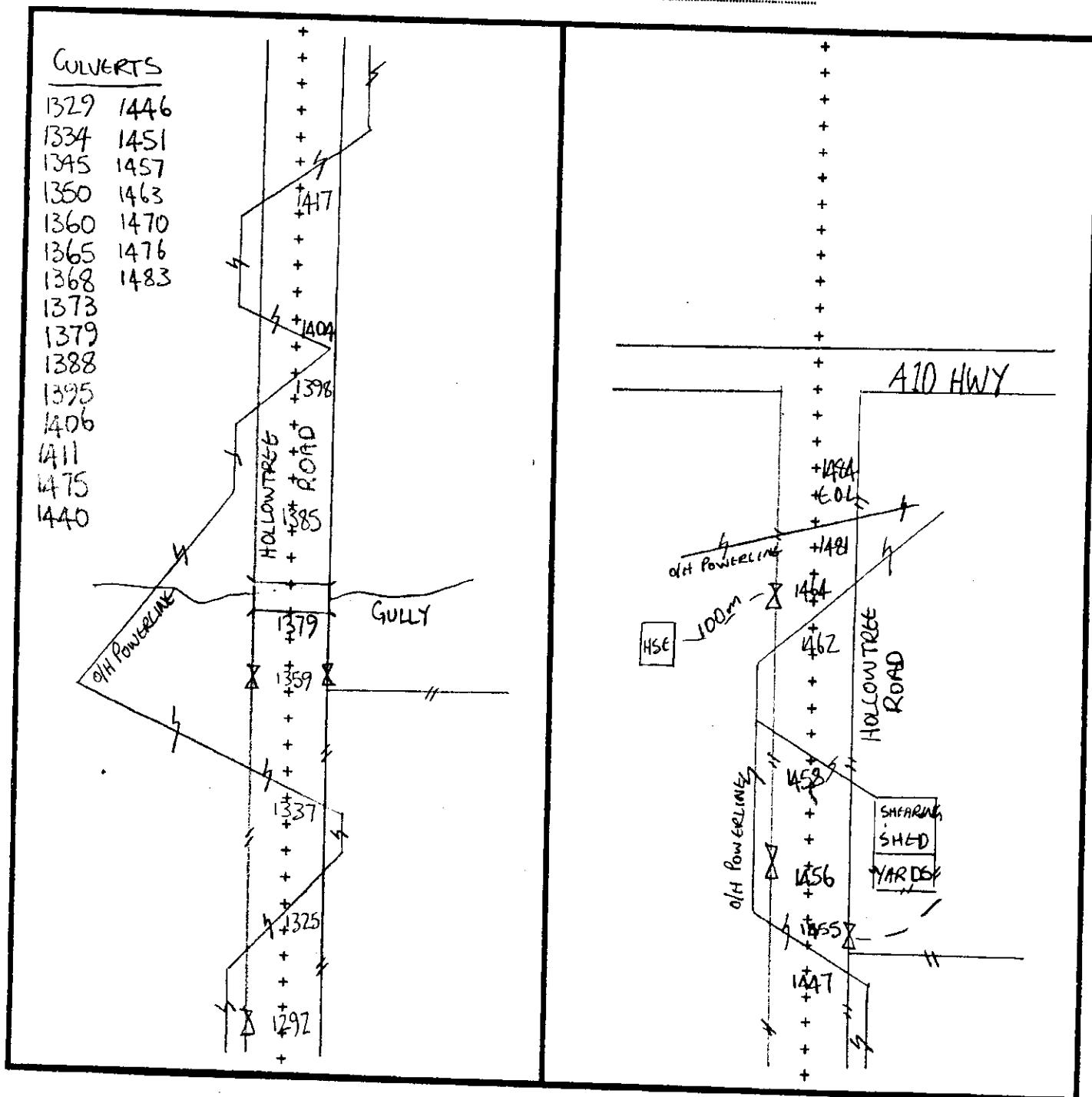
Job No. 2001-003

Seismic Line TC

Client: Great South Lands Minerals Limited
Project: 2001 Northern Midlands Seismic Survey
Seismic Contractors: Trace Energy Services Pty. Ltd.

Stn Interval 25 m
 Shooting Direction

From STN 1292 To STN 1484 E.O.L.
 West to East 1 ~~South to North~~



Wilson Survey Group P/L

Exploration, Mining and Engineering Surveyors
 Specialising in Real Time GPS Applications

Page.....of Pages.....

Trace Diagram

Job No. 2001-003

Seismic Line PD

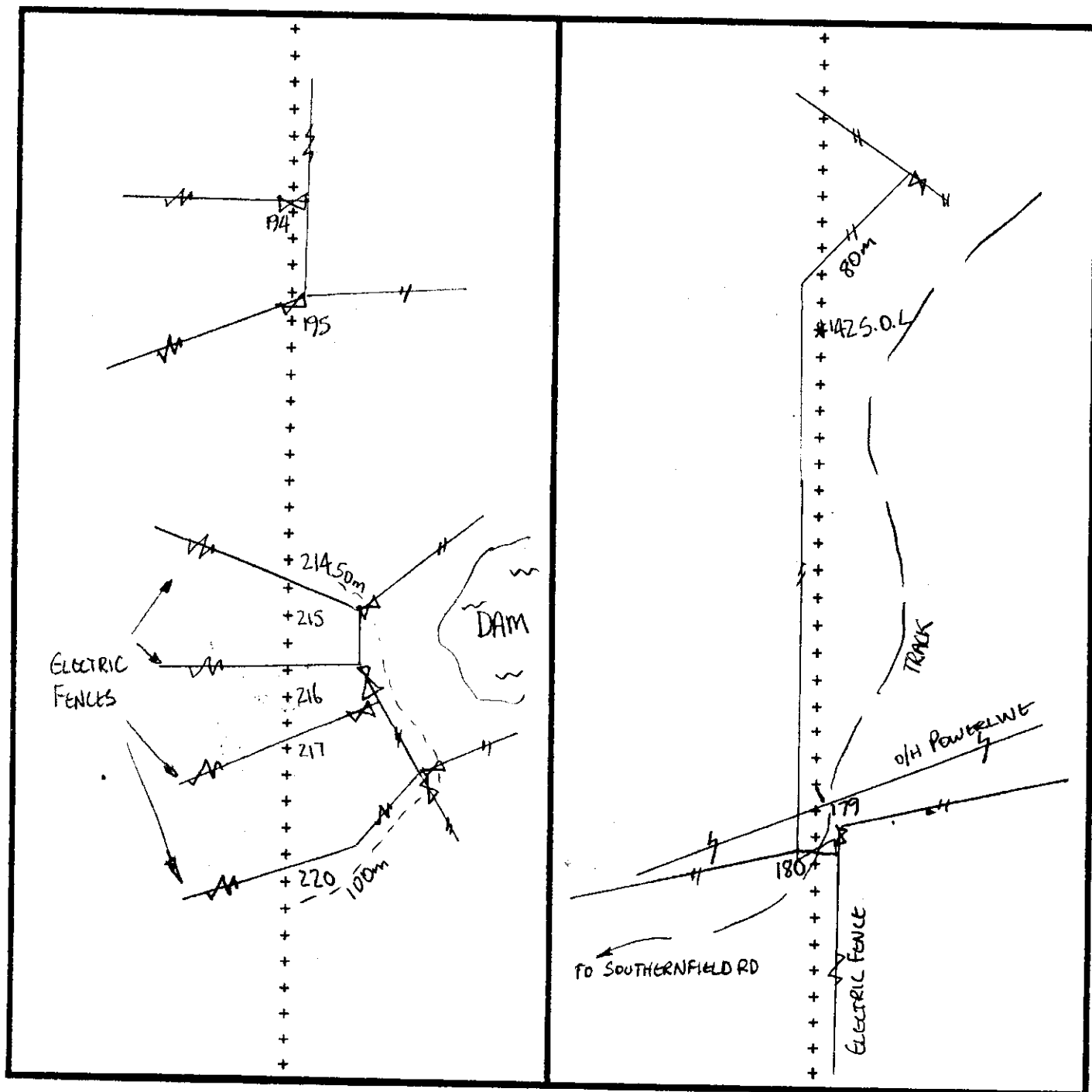
Client: Great South Lands Minerals Limited

Project: 2001 Northern Midlands Seismic Survey

Seismic Contractors: Trace Energy Services Pty. Ltd.

Stn Interval 25 m
Shooting Direction

From STN 220 To STN 1425.0.L.
~~220 to 200~~ 1 South to North



Wilson Survey Group P/L

Exploration, Mining and Engineering Surveyors
Specialising in Real Time GPS Applications

Page.....of Pages.....

Trace Diagram

Job No. 2001-003

Seismic Line PD

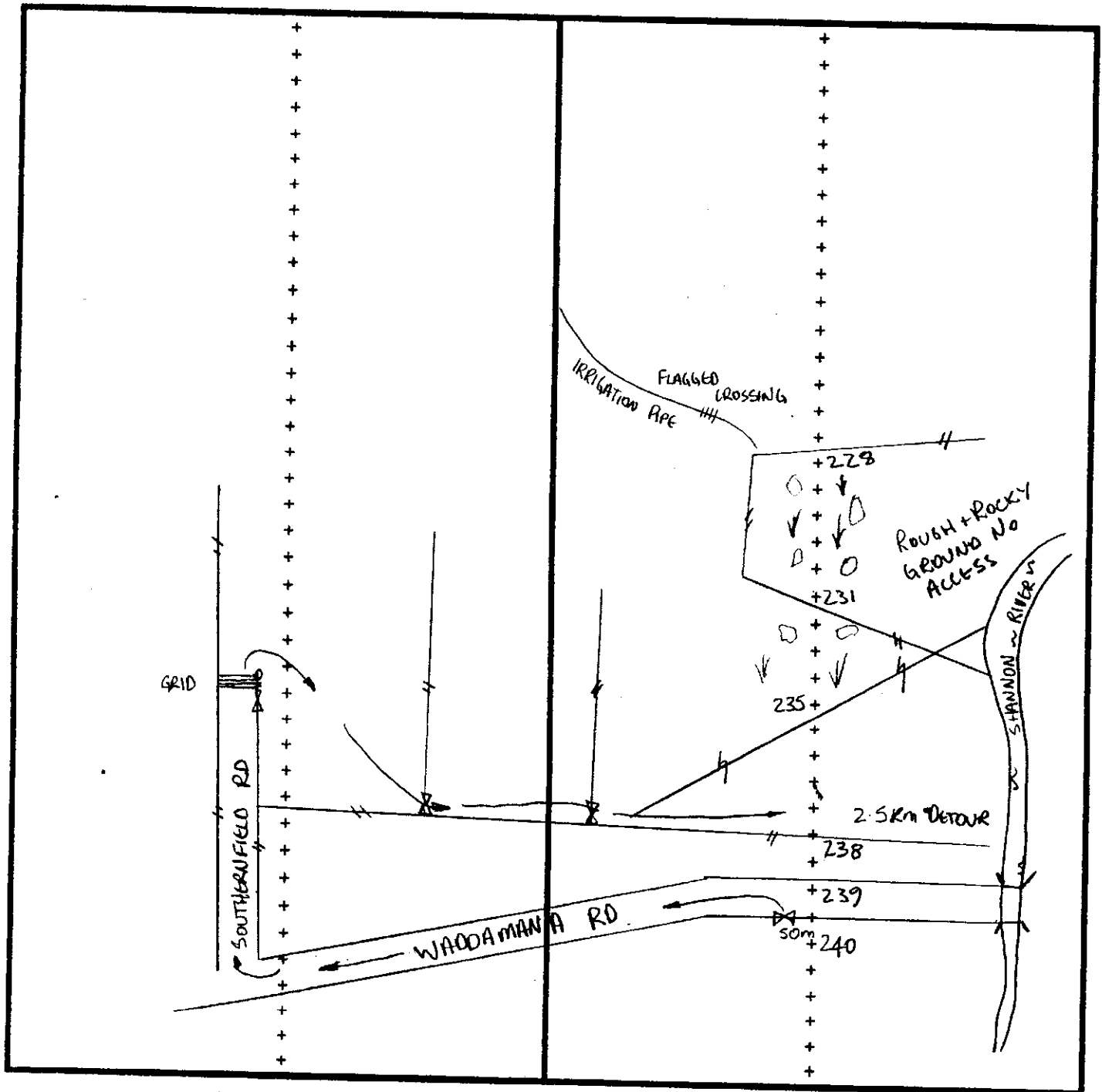
Client: Great South Lands Minerals Limited

Project: 2001 Northern Midlands Seismic Survey

Seismic Contractors: Trace Energy Services Pty. Ltd.

Stn Interval 25 m
Shooting Direction

From STN 240 To STN 228
~~West to East~~ / South to North



Wilson Survey Group P/L

Exploration, Mining and Engineering Surveyors
Specialising in Real Time GPS Applications

Page.....of Pages.....

Trace Diagram

Job No. 2001-003

Seismic Line PD

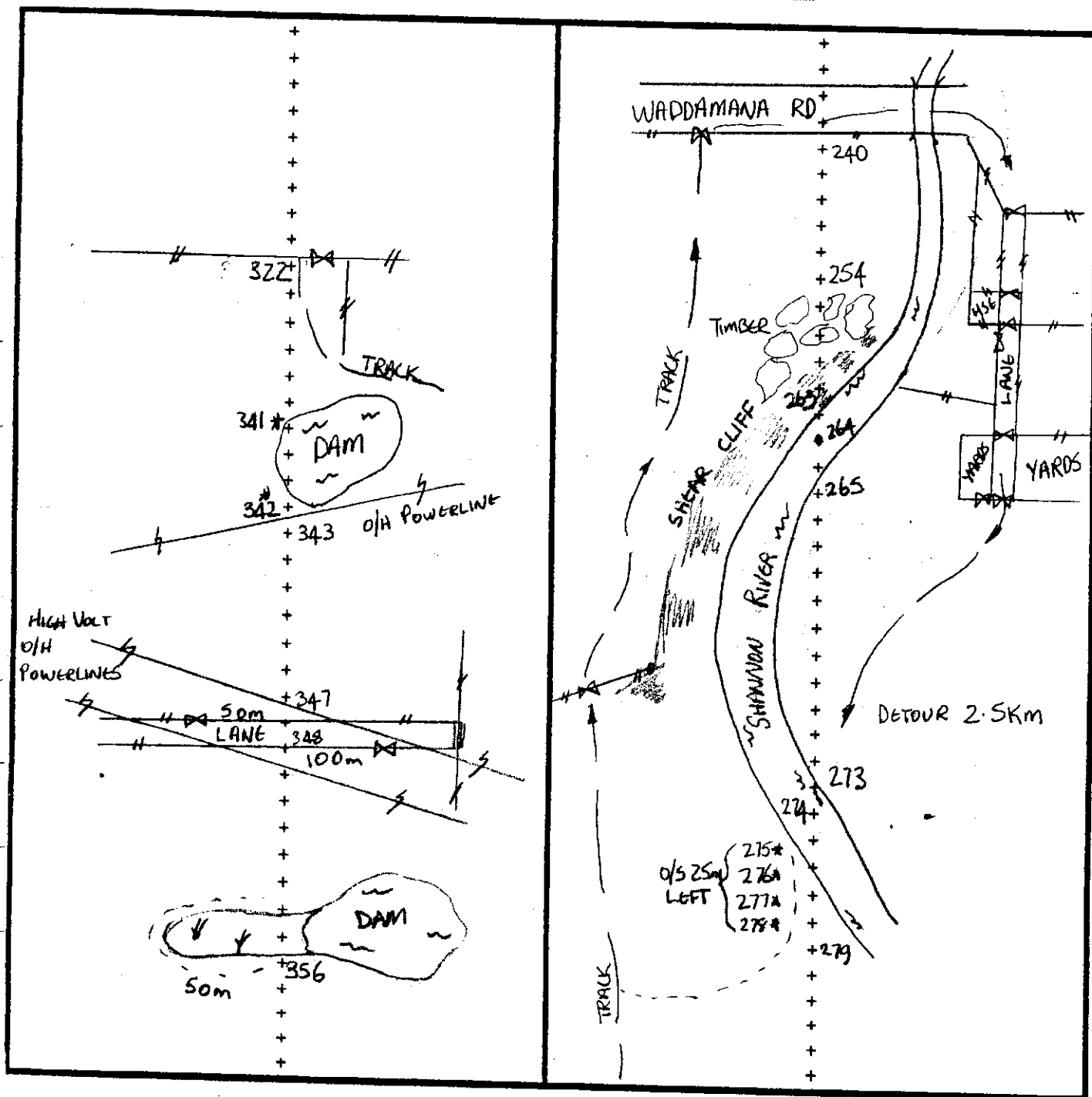
Client: Great South Lands Minerals Limited

Project: 2001 Northern Midlands Seismic Survey

Seismic Contractors: Trace Energy Services Pty. Ltd.

Stn Interval 25 m
Shooting Direction

From STN 356 To STN 240
~~West to East~~ / South to North



Wilson Survey Group P/L

Exploration, Mining and Engineering Surveyors
Specialising in Real Time GPS Applications

Page.....of Pages.....

Trace Diagram

Job No. 2001-003

Seismic Line PA

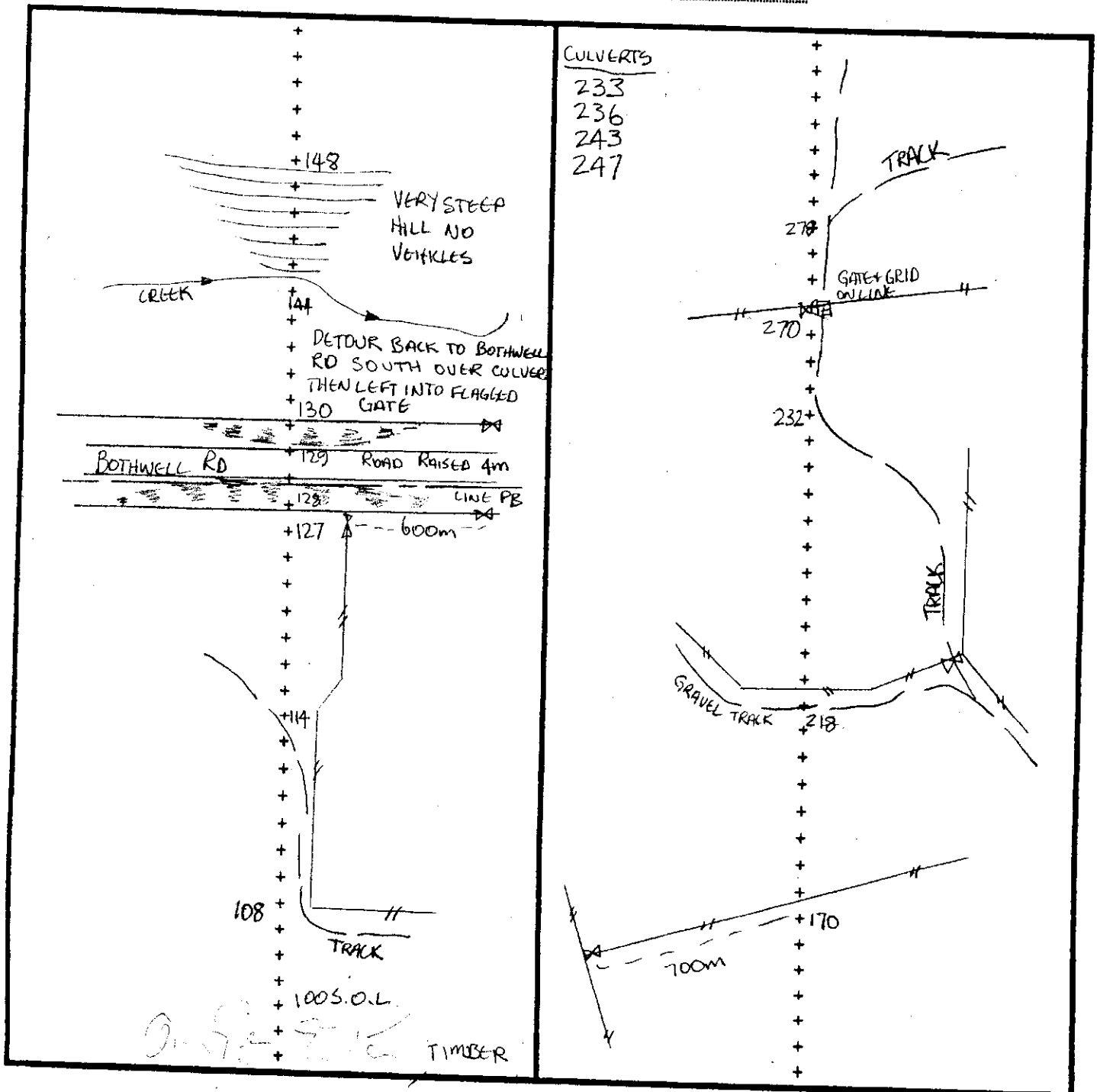
Client: Great South Lands Minerals Limited

Project: 2001 Northern Midlands Seismic Survey

Seismic Contractors: Trace Energy Services Pty. Ltd.

Stn Interval 25 m
Shooting Direction

From STN 1005.O.L To STN 270
West to East / ~~South to North~~



Wilson Survey Group P/L

Exploration, Mining and Engineering Surveyors
Specialising in Real Time GPS Applications

Page.....of Pages.....

Trace Diagram

Job No. 2001-003

Seismic Line PA

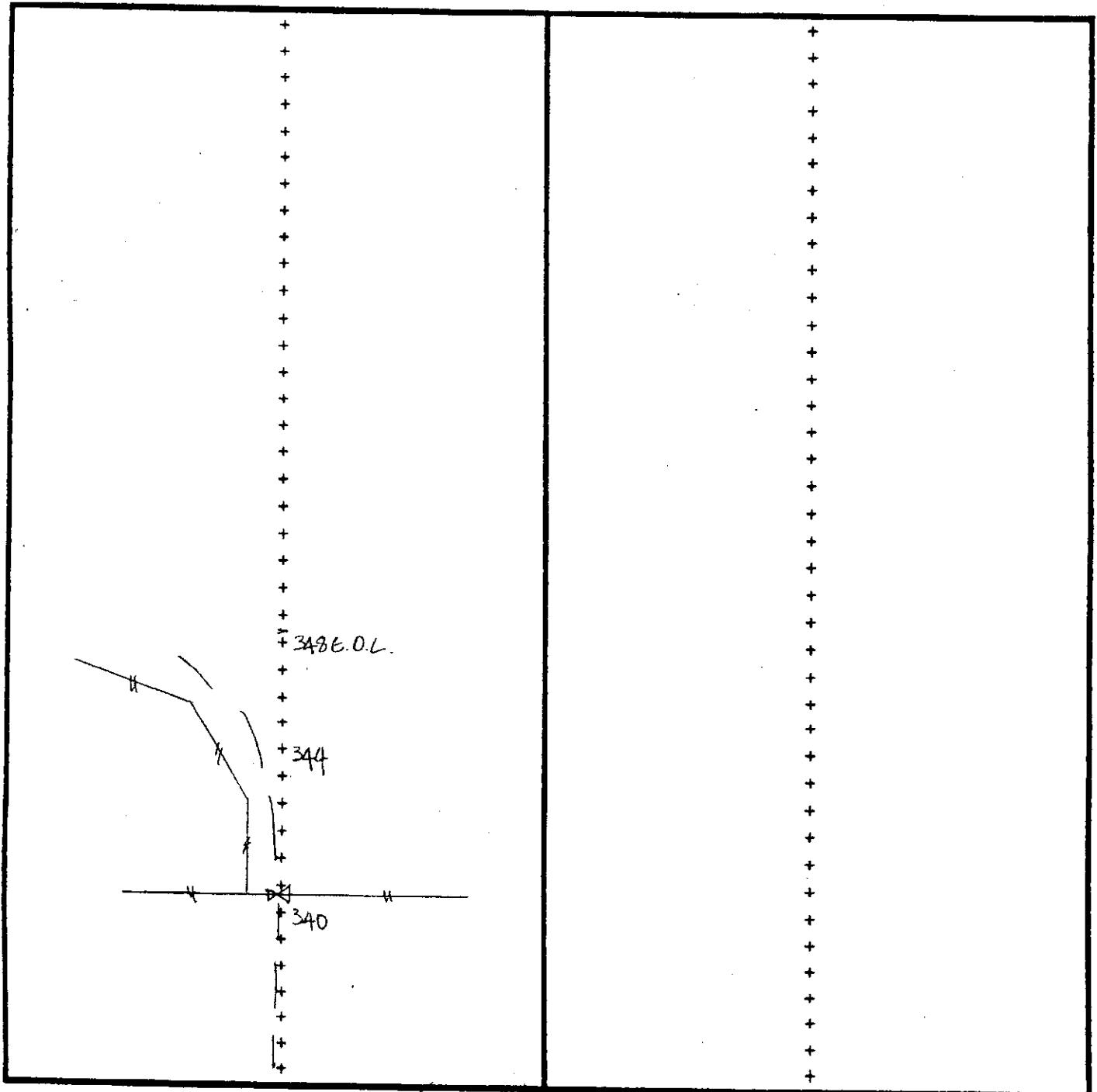
Client: Great South Lands Minerals Limited

Project: 2001 Northern Midlands Seismic Survey

Seismic Contractors: Trace Energy Services Pty. Ltd.

Stn Interval 25 m
Shooting Direction

From STN 278 To STN 349 E.O.L.
West to East 1 ~~South to North~~



Seismic Line TA

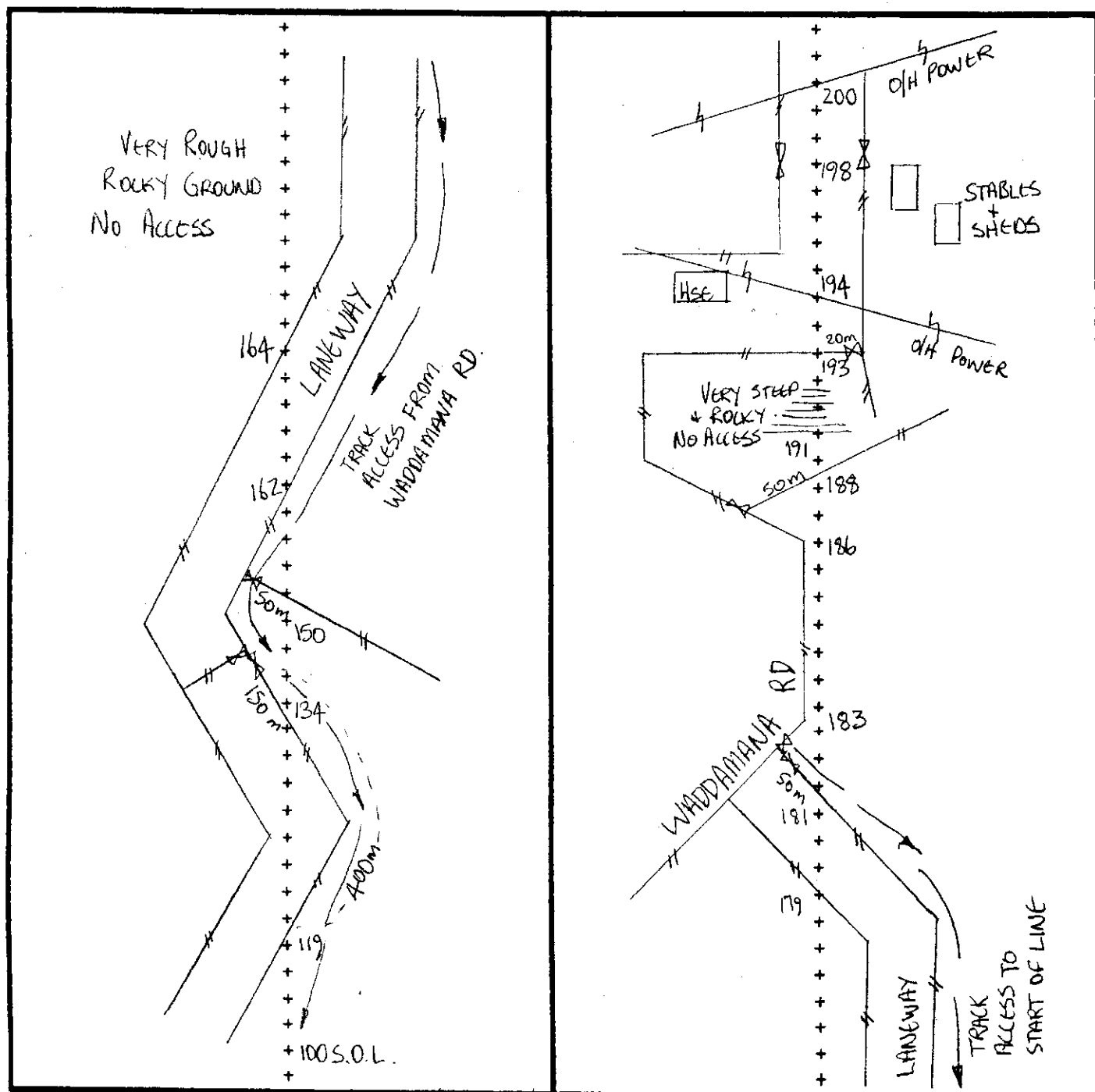
Client: Great South Lands Minerals Limited

Project: 2001 Northern Midlands Seismic Survey

Seismic Contractors: Trace Energy Services Pty. Ltd.

Stn Interval 25 m
Shooting Direction

From STN 1005.0.L To STN 200
West to East / South to North



Wilson Survey Group P/L

**Exploration, Mining and Engineering Surveyors
Specialising in Real Time GPS Applications**

Page.....of Pages.....

Trace Diagram

Job No. 2001-003

Seismic Line TA

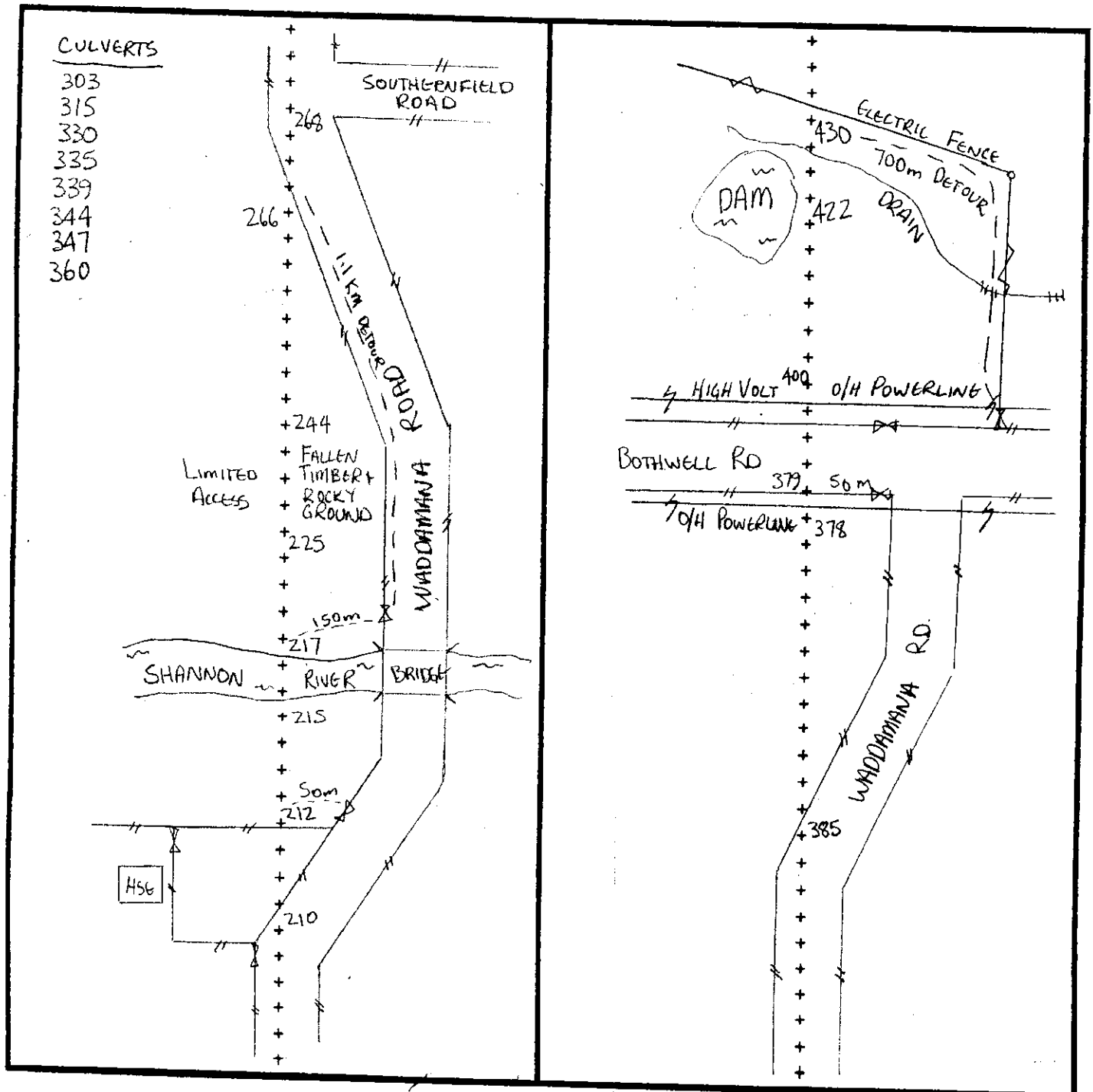
Client: Great South Lands Minerals Limited

Project: 2001 Northern Midlands Seismic Survey

Seismic Contractors: Trace Energy Services Pty. Ltd.

Stn Interval 25 m
Shooting Direction

From STN 210 To STN 430
West to East / South to North



Wilson Survey Group P/L

Exploration, Mining and Engineering Surveyors
Specialising in Real Time GPS Applications

Page.....of Pages.....

Trace Diagram

Job No. 2001-003

Seismic Line TA

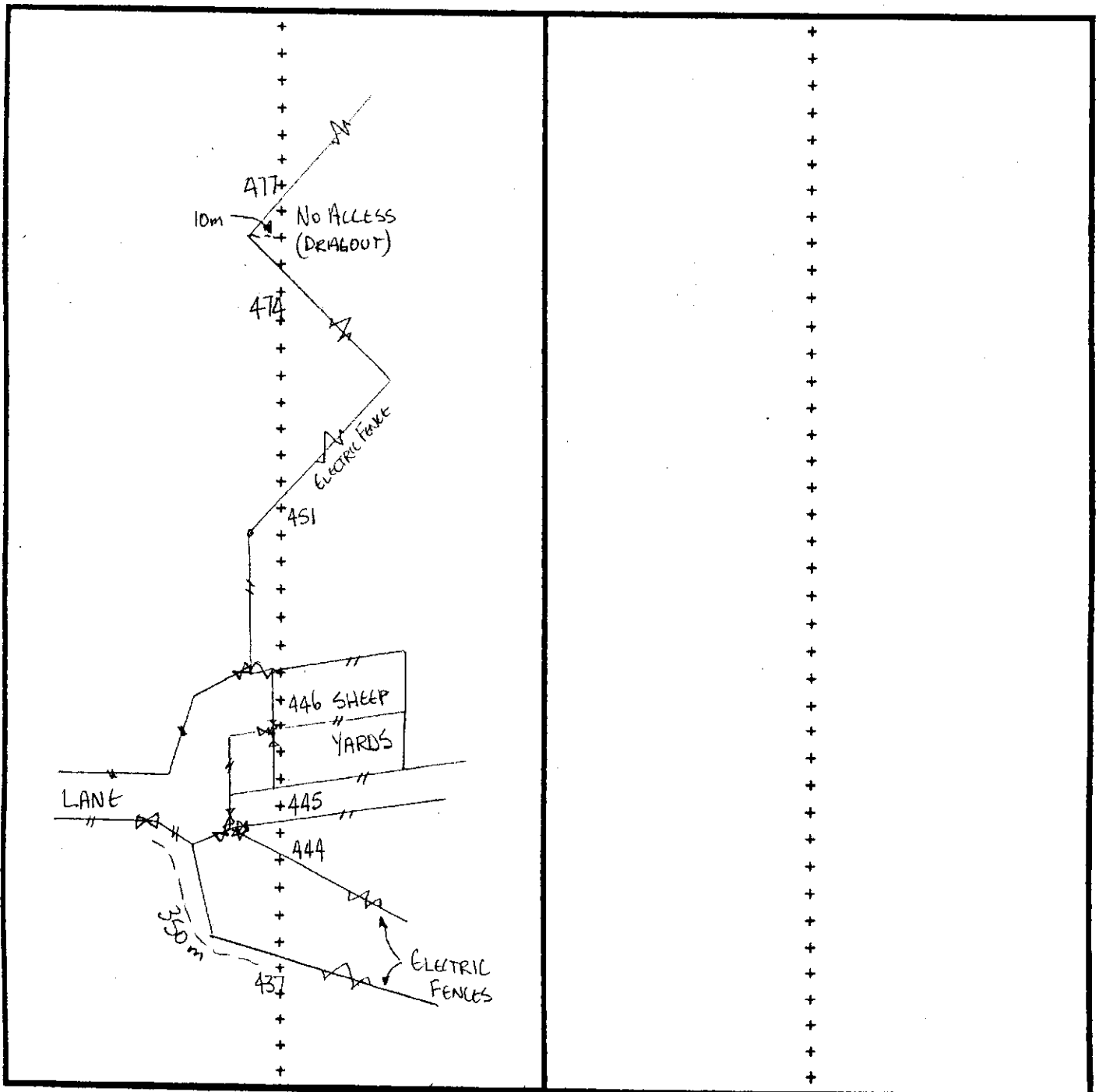
Client: Great South Lands Minerals Limited

Project: 2001 Northern Midlands Seismic Survey

Seismic Contractors: Trace Energy Services Pty. Ltd.

Stn Interval 25 m
Shooting Direction

From STN 437 To STN 477
West to East / ~~South to North~~



Wilson Survey Group P/L

Exploration, Mining and Engineering Surveyors
Specialising in Real Time GPS Applications

Page.....of Pages.....

Trace Diagram

Job No. 2001-003

Seismic Line TA

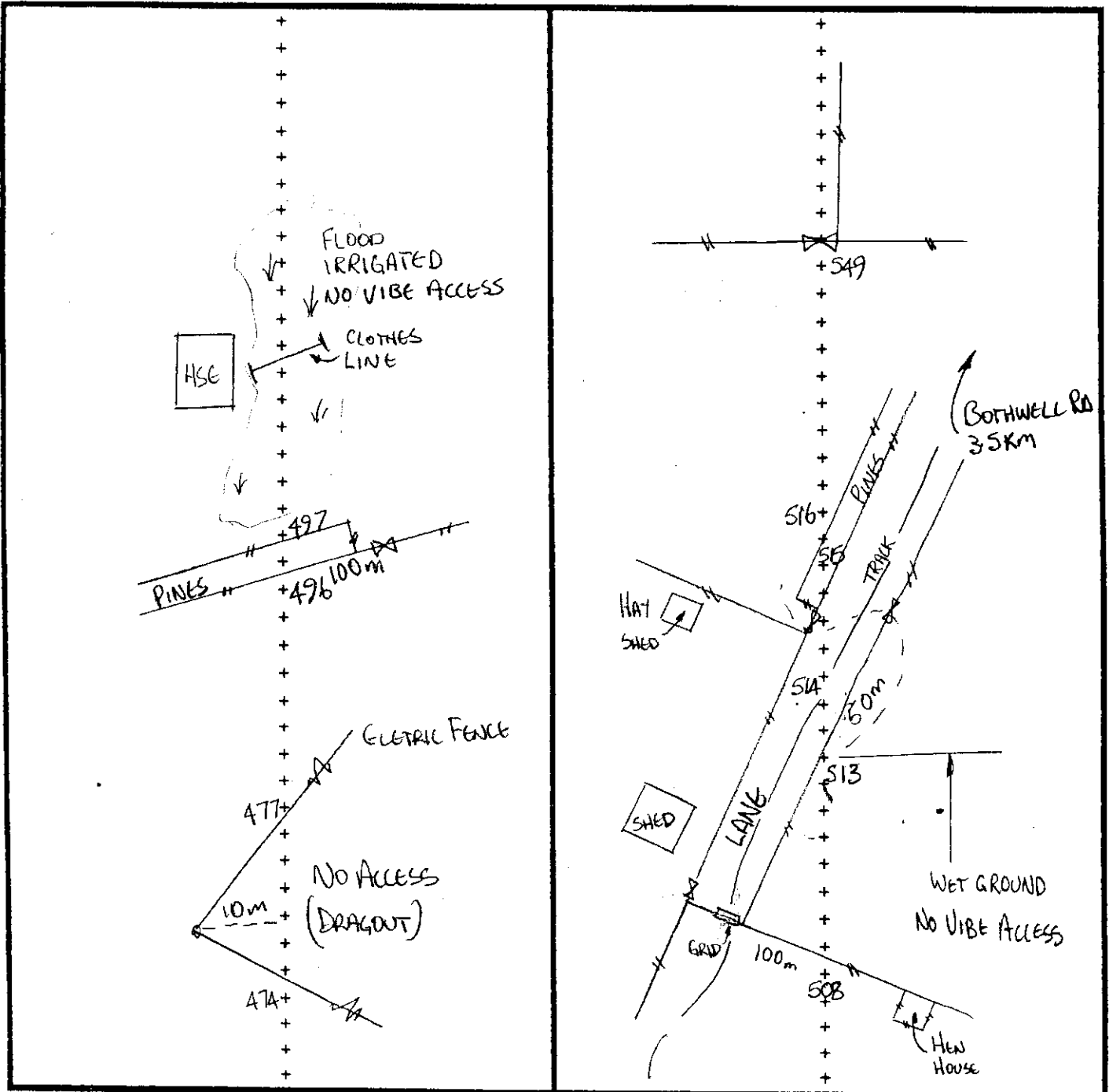
Client: Great South Lands Minerals Limited

Project: 2001 Northern Midlands Seismic Survey

Seismic Contractors: Trace Energy Services Pty. Ltd.

Stn Interval 25 m
Shooting Direction

From STN 474 To STN 549
West to East South to North



Wilson Survey Group P/L

Exploration, Mining and Engineering Surveyors
Specialising in Real Time GPS Applications

Page.....of Pages.....

Trace Diagram

Job No. 2001-003

Seismic Line TA

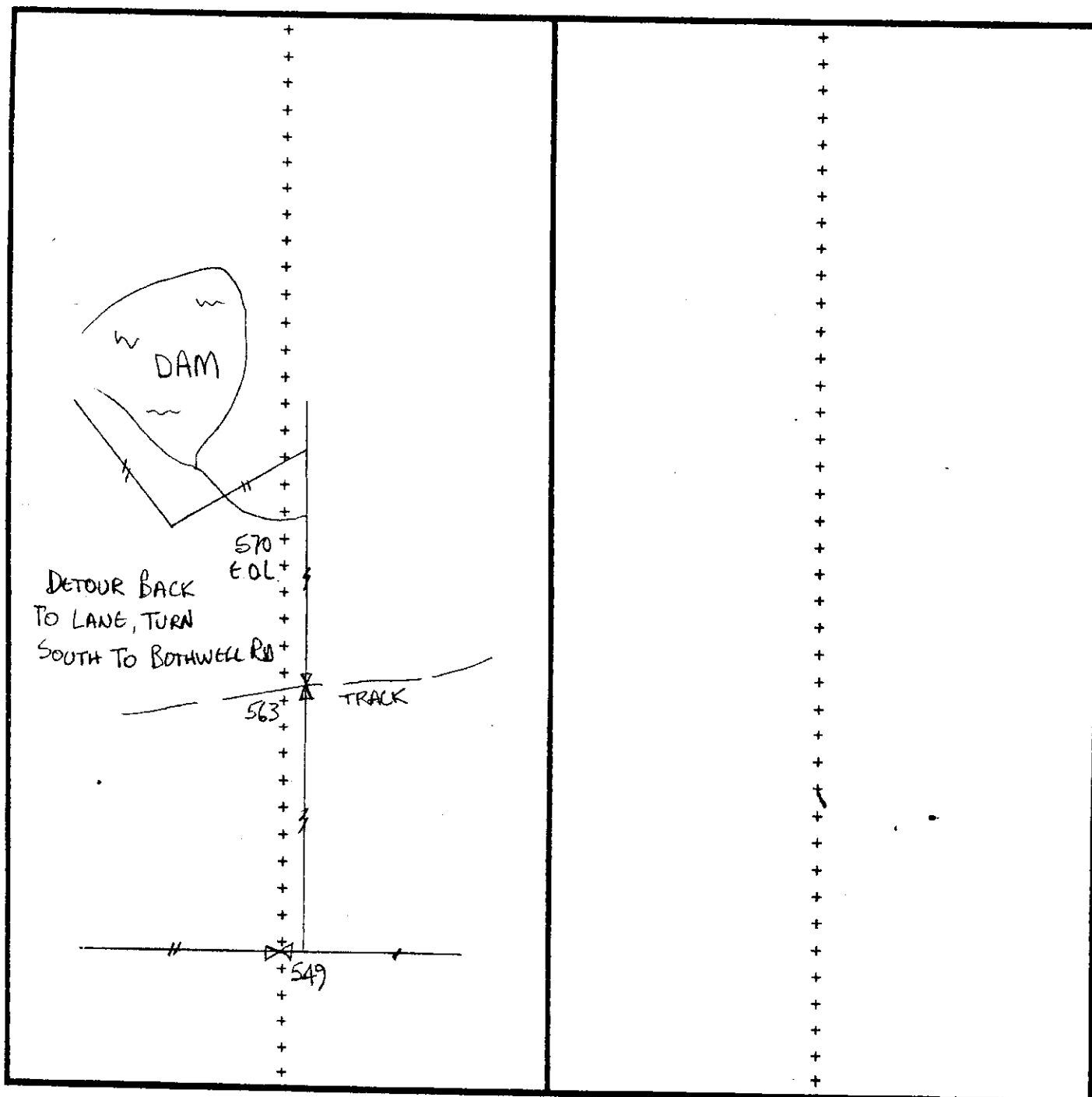
Client: Great South Lands Minerals Limited

Project: 2001 Northern Midlands Seismic Survey

Seismic Contractors: Trace Energy Services Pty. Ltd.

Stn Interval 25 m
Shooting Direction

From STN 549 To STN 570 E.O.L.
West to East 1 ~~South to North~~



Wilson Survey Group P/L

Exploration, Mining and Engineering Surveyors
Specialising in Real Time GPS Applications

Page.....of Pages.....